

**Bengaluru, Karnataka, India**  
42, Ags Colony, Anandnagar, RT Nagar,  
Bengaluru, Karnataka 560024, India  
Lat 13.032422°  
Long 77.592618°  
02/12/22 01:56 PM GMT +05:30

GPS Map Camera



**Bengaluru, Karnataka, India**  
ASKB Campus, Ags Colony, Anandnagar,  
Hebbal, Bengaluru, Karnataka 560024, India  
Lat 13.032688°  
Long 77.592988°  
02/12/22 02:03 PM GMT +05:30

GPS Map Camera
















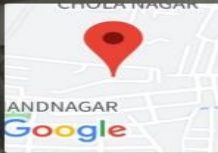


## Seminar Halls with ICT Facilities:

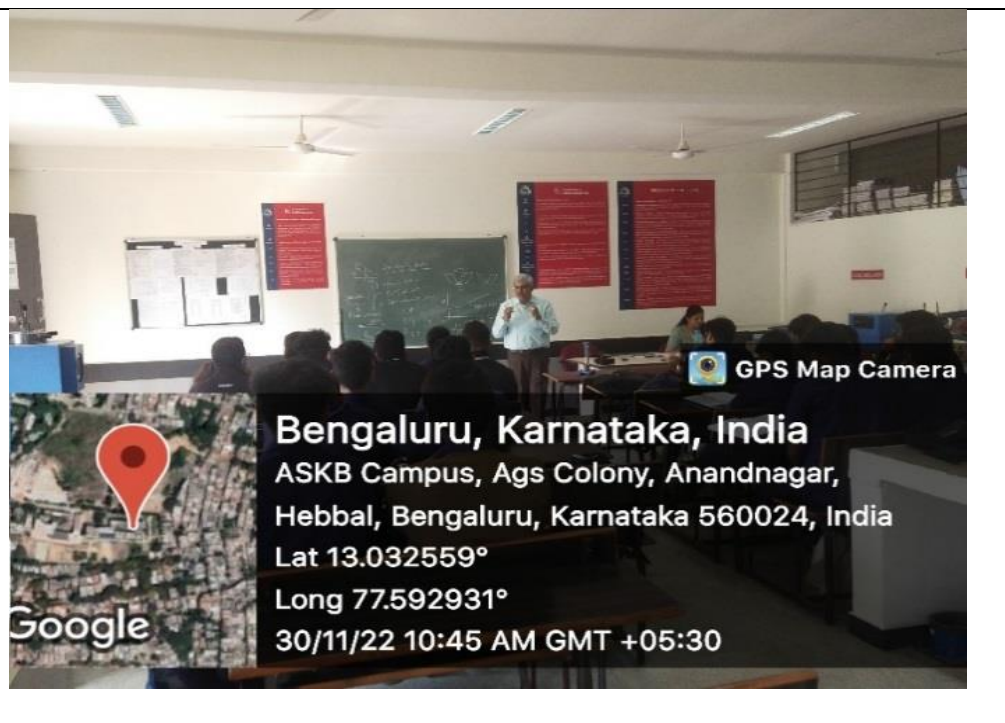
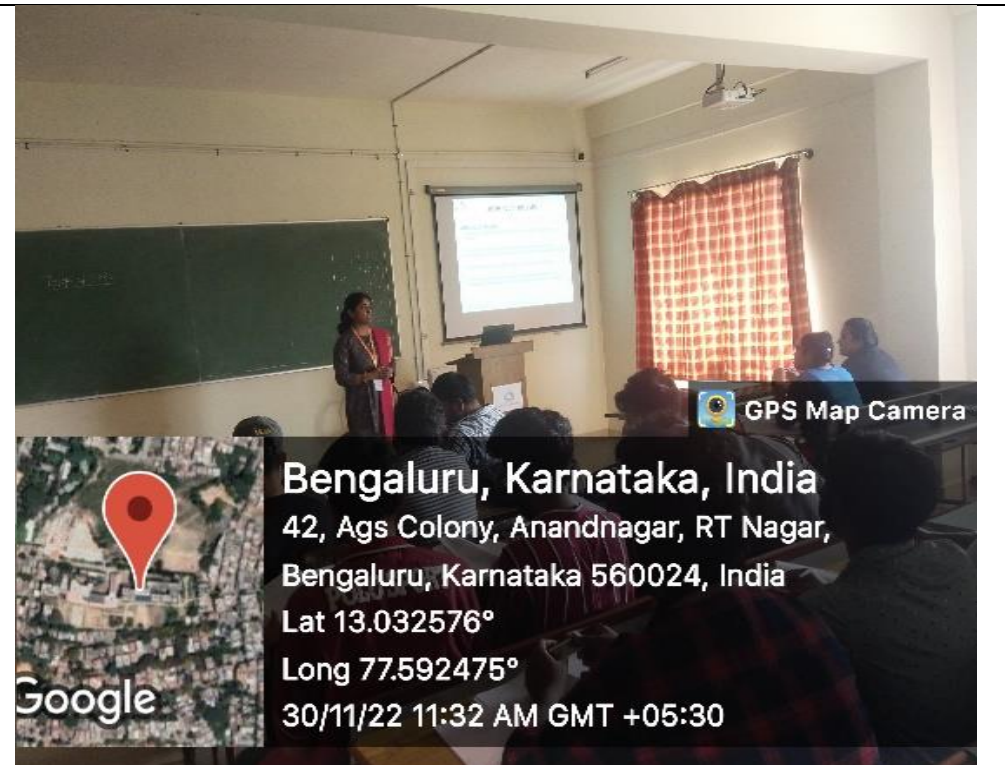
Sl. No	ICT Facilities Dept / Place	Photo
1	Seminar Hall	 <p><b>Bengaluru, Karnataka, India</b> Atria Institute Of Technology Nsoj-National School Of Journalism, ATRIA INSTITUTE OF TECHNOLOGY, Ags Colony, Anandnagar, Hebbal, Bengaluru, Karnataka 560024, India Lat 13.032718° Long 77.592718° 30/09/22 11:33 AM</p>
2	ISE Department ICT Facilities	 <p><b>Bengaluru, Karnataka, India</b> DEPARTMENT OF MECHANICAL ENGINEERING, ATRIA INSTITUTE OF TECHNOLOGY, Ags Colony, Anandnagar, Hebbal, Bengaluru, Karnataka 560024, India Lat 13.033173° Long 77.592359° 30/11/22 10:35 AM GMT +05:30</p>



3	<i>ISE Department ICT Facilities</i>	 <p><b>Bengaluru, Karnataka, India</b> DEPARTMENT OF MECHANICAL ENGINEERING, ATRIA INSTITUTE OF TECHNOLOGY, Ags Colony, Anandnagar, Hebbal, Bengaluru, Karnataka 560024, India Lat 13.032814° Long 77.59209° 30/11/22 10:36 AM GMT +05:30</p>
4	<i>ECE Department ICT Facilities</i>	 <p><b>Bengaluru, Karnataka, India</b> Atria Institute Of Technology Nsoj-National School Of Journalism, ATRIA INSTITUTE OF TECHNOLOGY, Ags Colony, Anandnagar, Hebbal, Bengaluru, Karnataka 560024, India Lat 13.032834° Long 77.592653° 30/11/22 09:29 AM GMT +05:30</p>

Criterion: 4.1.1

Academic Year: 2017-22

5	<b>ME Department ICT Facilities</b>	 <div data-bbox="618 989 834 1140">  <p>ANDNAGAR Google</p> </div> <div data-bbox="862 989 1544 1140"> <p><b>Bengaluru, Karnataka, India</b> 42, Ags Colony, Anandnagar, RT Nagar, Bengaluru, Karnataka 560024, India Lat 13.032459° Long 77.592448° 12/09/22 10:58 AM GMT +05:30</p> </div>
6	<b>ME Department ICT Facilities</b>	 <div data-bbox="618 1726 834 1877">  <p>ANDNAGAR Google</p> </div> <div data-bbox="862 1726 1544 1877"> <p><b>Bengaluru, Karnataka, India</b> 42, Ags Colony, Anandnagar, RT Nagar, Bengaluru, Karnataka 560024, India Lat 13.03251° Long 77.59247° 12/09/22 11:07 AM GMT +05:30</p> </div>

7	<i>CV Department ICT Facilities</i>	 <p><b>Bengaluru, Karnataka, India</b> ASKB Campus, Ags Colony, Anandnagar, Hebbal, Bengaluru, Karnataka 560024, India Lat 13.032559° Long 77.592931° 30/11/22 10:45 AM GMT +05:30</p>
8	<i>CV Department ICT Facilities</i>	 <p><b>Bengaluru, Karnataka, India</b> 42, Ags Colony, Anandnagar, RT Nagar, Bengaluru, Karnataka 560024, India Lat 13.032576° Long 77.592475° 30/11/22 11:32 AM GMT +05:30</p>

9	<b><i>MBA Department ICT Facilities</i></b>	 <p><b>Bengaluru, Karnataka, India</b> 42, Ags Colony, Anandnagar, RT Nagar, Bengaluru, Karnataka 560024, India Lat 13.032488° Long 77.592639° 30/11/22 10:22 AM GMT +05:30</p>
10	<b><i>MBA Department ICT Facilities</i></b>	 <p><b>Bengaluru, Karnataka, India</b> BLOCK-A, SIROYA ENVIRON, Chola Nagar, Anandnagar, Hebbal, Bengaluru, Karnataka 560024, India Lat 13.034763° Long 77.59197° 30/11/22 10:21 AM GMT +05:30</p>